



ST. ANTON AM ARLBERG IN NUMBERS

EN

CONTENTS

02

POPULATION

11

CLIMATE

04

HOUSING

12

AGRICULTURE

05

EDUCATION

13

ENERGY
MANAGEMENT

06

TOURISM

16

POLITICS &
ADMINISTRATION

08

VILLAGE LIFE

17

TRAFFIC

10

FAUNA & FLORA

18

HISTORY

**ST. ANTON AM ARLBERG
WHERE LIFE IS WORTH LIVING**

Growth is a sign of healthy development. This is why we are particularly proud to see that our beautiful town St. Anton am Arlberg is continuously growing and flourishing.

St. Anton is a place where people come together as equals, where advances are made into the right direction, and where many active citizens feel at home. Here, people know each other and appreciate being part of active village life. All this and more is why, over the course of our 750 years of existence, we have been able to develop from a quaint, little village to a highly modern and innovative destination with a bright future. We are the gateway to the Arlberg mountains. We are a place known for its quality of life and diversity. Life in St. Anton offers many agricultural, cultural, and social benefits, which you can learn more about on the following pages of this brochure. It provides you with an overview of the most relevant current facts and figures, as well as other aspects about our hometown St. Anton am Arlberg.

Mayor Helmut Mall

A handwritten signature in black ink, appearing to read 'Mall H.', with a stylized flourish at the end.

POPULATION



2,521 citizens in 2001

2,490 citizens in 2011

2,395 citizens in 2018

AWARDS

7 citizens of honour

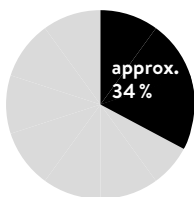
33 badges of honour



POPULATION DIVIDED BY DISTRICTS

St. Anton am Arlberg


1,785



610

St. Jakob am Arlberg

under 15 years



between 15 and 65 years

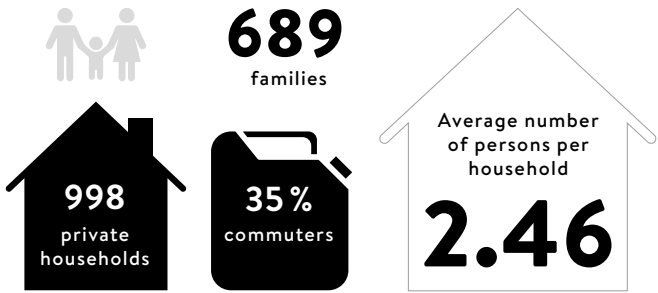


over 65 years



AGE

OF
THE
CITIZENS



EMPLOYMENT

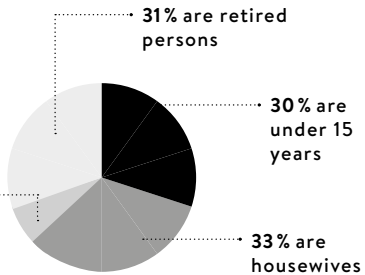
1,165 persons in St. Anton are employed.




Non-working persons

1,230

6% are students over 15 years



REGISTRY OFFICE



HOUSING

BUILDINGS & HOUSING UNITS

Reserved building
land



0.17 km²

4.39 km²



Land for permanent
residence

In total: 882
buildings

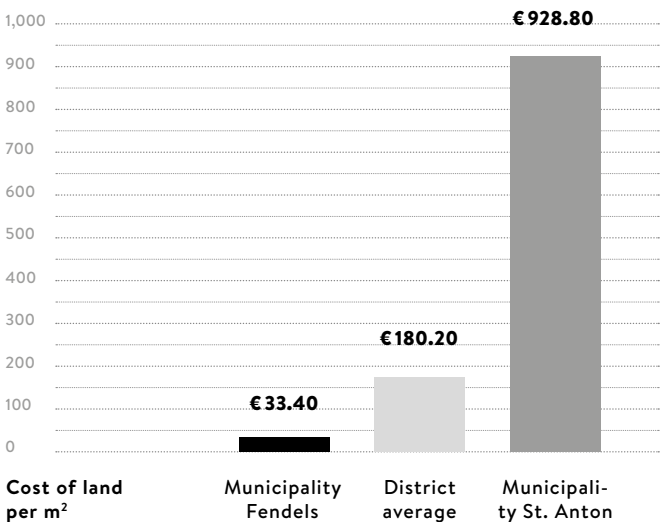


552 of which are
housing units

Of 1,884 housing units, 52.4 % are registered as primary residences.

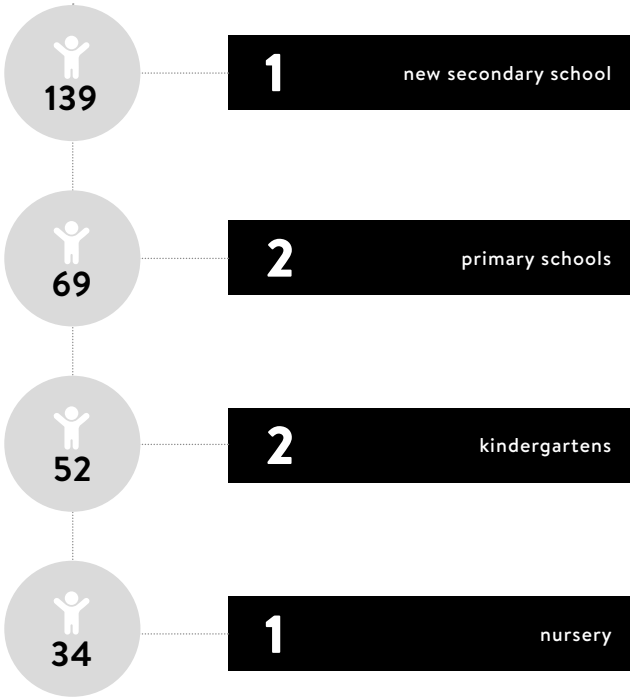


Secondary residences registered per 100 citizens



Number of children in (day)care

Number of facilities



Number of citizens with secondary education



Number of citizens with tertiary education



SKI AUSTRIA ACADEMY, ST. CHRISTOPH

Educational institution of the Austrian Ski Association (ÖSV) for young ski talents

70
SKI INSTRUCTORS
CERTIFIED PER YEAR

TOURISM



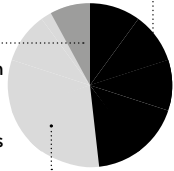
No. of beds per citizen

4.9

Ø 16 beds per business

48% of which are businesses

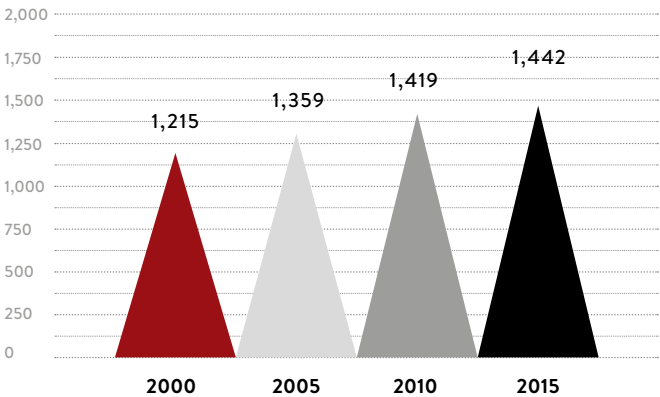
7% of which are private lodgings




45% of which are holiday rentals

Average duration of a holiday in winter: 5.3 DAYS

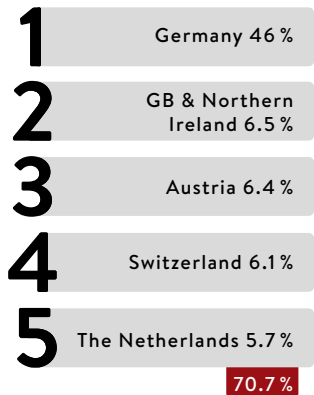
Number of overnight stays (per 1,000)



TOP 5 WINTER DESTINATIONS



TOP 5 SUMMER DESTINATIONS



WINTER

| | | | |
|---|----------|--|-------------|
| Cable cars and lifts Number located in the municipal area | 88 30 | Longest slope from Valluga to St. Anton | 9 km |
| Conveyor belts | 23 | Longest cableway Valluga cable car | 3,007 m |
| Ski slopes | 305 km | Highest lift station Valluga | 2,811 m |
| Cross-country ski tracks | 41 km | Highest capacity Kapall cable car | 3,200 PAX/h |
| Slopes covered with artificial snow | 70% | toboggan run from Gampen to St. Anton | 4.3 km |
| Snowcats | 67 | Curling areas, ice rinks, horse-drawn sleighs, winter via ferratas | |
| Snow cannons | 915 | | |
| Backcountry terrain | 200 km | | |

SUMMER

| | |
|---|--------|
| Cable cars and lifts | 5 |
| Signposted hiking trails | 300 km |
| Official mountain bike routes | 200 km |
| Outdoor tennis courts | 2 |
| Football grounds, volleyball courts, high-ropes courses, nine-hole golf course, via ferratas, and Verwall adventu- re valley | |
| Playgrounds | 4 |
| Indoor tennis courts | 3 |
| Indoor football pitch, field hockey pitch, bowling alleys, indoor and outdoor pools, squash centre, tennis courts, climbing crags, and gyms | |

YEAR-
ROUND

VILLAGE LIFE

75 km² Alpine pastures

66 km² unproductive land

34 km² forest land

3 km² farmland

AREA COVERED BY THE MUNICIPALITY



(larger than the Principality of Liechtenstein)

NEIGHBOURING MUNICIPALITIES

| Municipality | Boundary | Kaisers | |
|--------------|----------|-----------|---------|
| Klösterle | 15,000 m | Kappl | 3,800 m |
| Ischgl | 14,000 m | Galtür | 2,300 m |
| Pettneu | 13,700 m | Silbortal | 1,500 m |

ELEVATIONS & BUILDINGS



Oldest building:
Altes Thönihaus
(1400–1500)



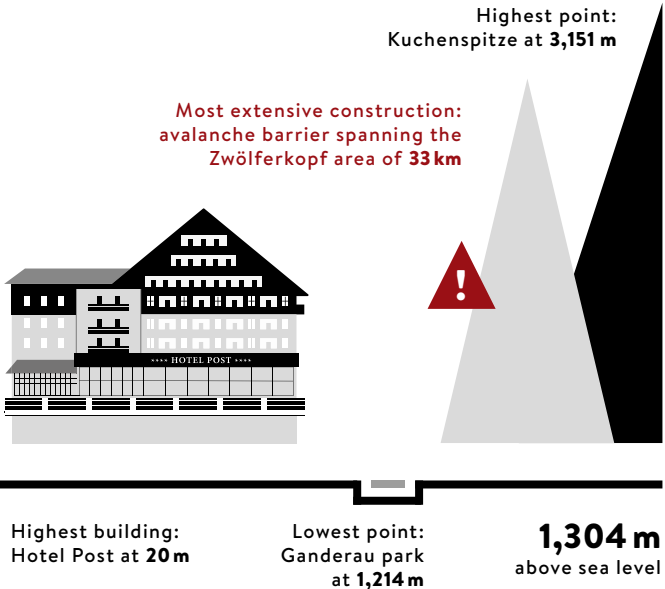
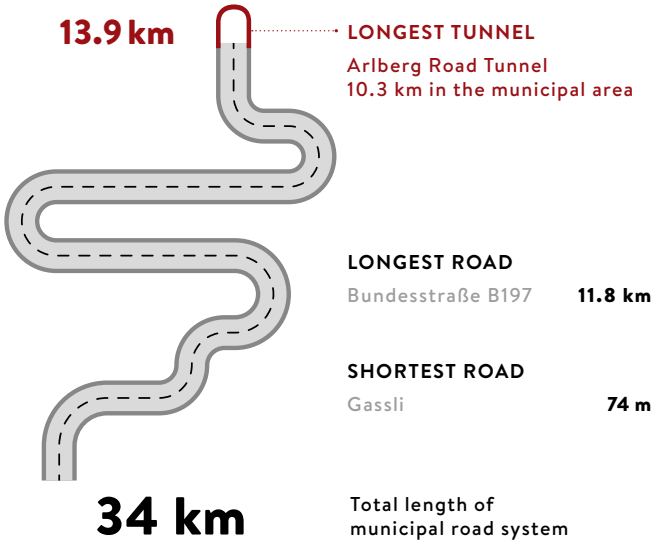
ARLBERG - well.com



Highest tower: St. Jakob church tower at **48 m**


Largest event centre (between Innsbruck and Bregenz with a standing capacity of **4,000** persons)

THE ST. ANTON ROAD SYSTEM



FAUNA AND FLORA

620 different types of broadleaf trees and conifers



Park facilities



flower beds




Number of trees planted annually

**12,000–
15,000**

30 types of dandelions

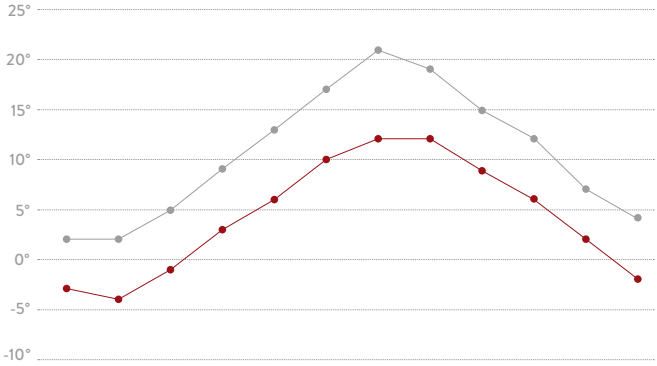


40 types of wild orchids



CLIMATE

Maximum air temperature ■
Minimum air temperature ■



THE WEATHER



| Jan | Feb | Mar | Apr | May | Jun | Jul | Aug | Sep | Oct | Nov | Dec |
|-----|-----|-----|-----|-----|-----|-----|-----|-----|-----|-----|-----|
| | | | | | | | | | | | |
| | | | | | | | | | | | |



AVERAGE AMOUNT IN MM

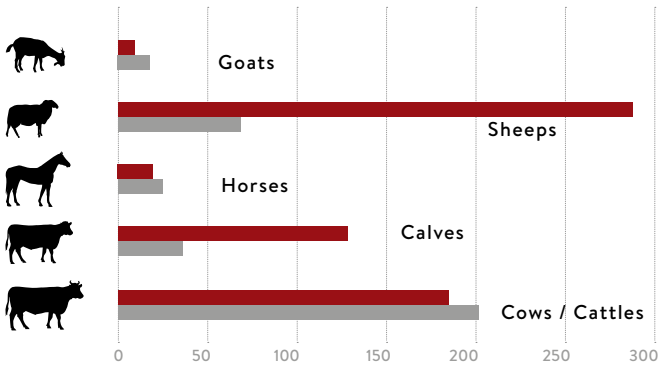
RAIN-FALL

| Jan | Feb | Mar | Apr | May | Jun | Jul | Aug | Sep | Oct | Nov | Dec |
|--|--|--|---|---|---|---|---|---|--|--|--|
| 79 | 80 | 89 | 107 | 169 | 177 | 173 | 188 | 134 | 93 | 82 | 81 |

Average annual rainfall: 1,452 mm

NUMBER OF ANIMALS

in 2000 ■ in 2018 ■



FARMERS

| DISTRICT | 2018 | 2000 |
|-------------------------|-----------|-----------|
| in St. Anton am Arlberg | 8 | 17 |
| in St. Jakob am Arlberg | 21 | 26 |
| total | 29 | 43 |

3 municipal alps:

- TRITSCH ALP
- PUTZEN ALP
- RENDL ALP

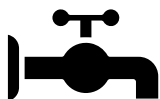
ALPS

ENERGY

St. Anton is fully energy self-sufficient, with 100 % of electric power generated by environmentally friendly water power stations.



3 WATER POWER STATIONS
IN THE MUNICIPAL AREA



Water reservoir



Moosbach power plant
2,000 m³



Rosanna power plant
400,000 m³

4.5 km underground tunnel connecting to the Moosbach plant



Kartell power plant
8,000,000 m³

60 m high dam, 4.8 km tunnel connecting to the Rosanna plant

WATER

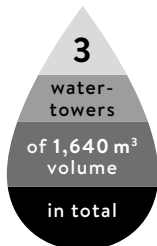


110 L
p.p./
day




130 L
/s

Ø Maximum consumption



Daily max. consumption in winter

4,000 m³ water / day
4,000,000 L



450,000 m³ water consumed each year

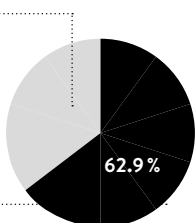
30 km of pipes | 8 springs of water | 5 pressure reducing stations

POWER

Peak demand in winter
11 MW ⚡

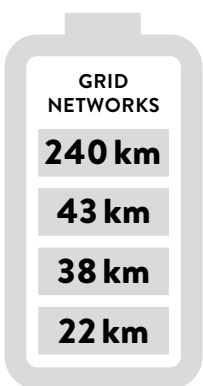
Electricity produced in the Arlberg region: 54 GWh per year

Electricity consumed in St. Anton: 34 GWh per year





As the majority of households achieve their highest point of consumption simultaneously in the evening hours, especially in winter, cables and power lines need to be of larger dimensions than would be necessary if the load was evenly distributed throughout the day.

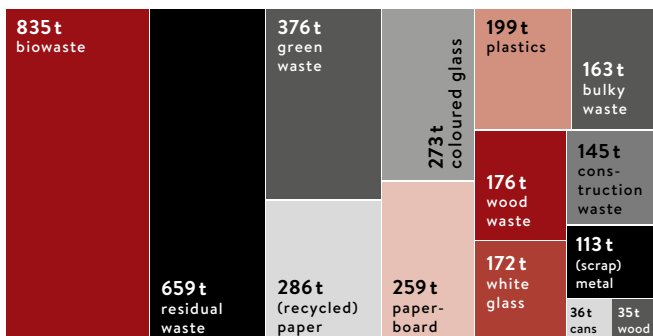
Transformers (2 of which are regulating transformers)



- low-voltage system
- high-voltage system
12 km–30 kV and 31 km–10 kV
- control system
- optical fibre system



WASTE DISTRIBUTION



15 m² per load



200 loads of 3,000 m² on peak days



A team of eleven works with various transport companies to manage this load.



Work orders:

ca. **3,500**
EVERY
YEAR

EWA

Energie- und Wirtschaftsbetriebe der Gemeinde St. Anton am Arlberg



CUSTOMER SERVICE

The EWA is a municipal company responsible for energy, waste, and grid management, as well as other municipal services. The company is one of the largest employers in the St. Anton region.



SALES



INSTALLATION

ca. 40 employees (11 of them are in training)

POLITICS & ADMINISTRATION

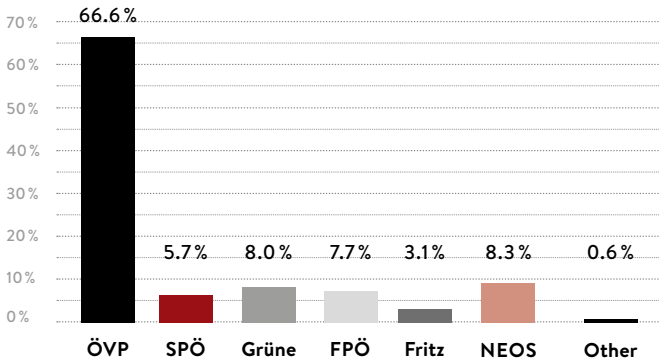
2018 state elections

57.8 %

turnout

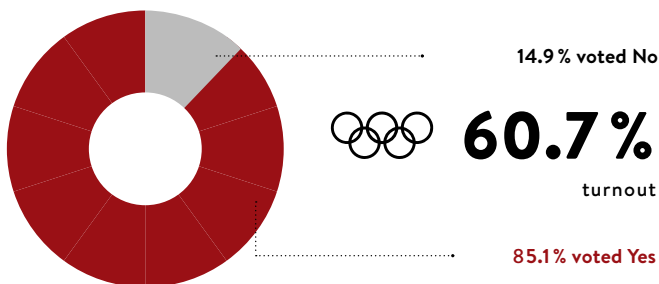
1,759

valid votes



2026 OLYMPIC BID REFERENDUM

with the best result in all of Tyrol



Mayor

HELMUT MALL

Mayor's list



seats

St. Jakob list



seats

mit-a-nond



seats

Gleichgewicht



seats

L.I.S.T.A



seats

Vice-Mayor
WERNER FLUNGER



BUS



27 busses per year

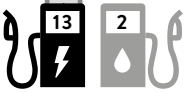


6 bus lines in St. Anton


16 TAXI businesses
8 one-man businesses



petrol stations



electric vehicle charging stations (10 of which are Tesla Superchargers)



3 bus routes between St. Anton and Flirsch

Every 1.5 minutes between 9⁰⁰ and 10⁰⁰ am, one route ends at Terminal West.



ca. **18,000**
- 20,000

passengers transported every day in winter and 3.2 million passengers a year

1 bus route between St. Anton and Landeck and St. Anton and Lech

1,100,000 km are travelled by busses every year

VERWALL VALLEY



8,000

IN SUMMER

25,000

IN WINTER

7,000-10,000



6,000

individuals travelling into the Verwall Valley by bus

TIMELINE

St. Anton can look back on a moving past. Since it was founded 750 years ago, the municipality has been renamed five times. In 1927, the name St. Anton am Arlberg was officially decided on. With rapid developments in transport driven by the finalisation of the Arlberg Pass Road, St. Anton kept growing to become one of the leading tourist destinations in Europe.

1270

The Arlberg people were first mentioned in a document.

1386

Heinrich Findelkind founded his mountain shelter on the Arlberg Pass.

1805

“Vallis taberna” was first renamed to Stanzertal and then to St. Jakob.

1811

St. Jakob became Nasserein.

1824

The Arlberg Pass Road was completed.

1921

The Moosbach Hydro Power Plant was put into operation.

Hannes Schneider founded the Arlberg ski school as the world's first ever ski school.

1907

Hannes Schneider became St. Anton's first ski instructor at Hotel Post.

1904

The first general Arlberg race took place.

1903

The first Arlberg ski club race was hosted.

1902

The first mountain ski guide training took place.

1901

Ski-Club Arlberg was founded.

1897

Hotel Post opened as St. Anton's first hotel.

**1880–
1884**

The Arlberg Railway Tunnel was built.

1927

Nasserein finally became the municipality St. Anton am Arlberg.

1928

The Arlberg Kandahar race was born.

1936

Rudi Matt, a St. Anton native, won the slalom world championships in Innsbruck.

1937

The Galzig cable car was opened.

1955

The Valluga cable car opened as Austria's highest cable car with a mountain station at 2,811 m.

1961

The Brotherhood of St. Christoph was refounded.

1969

The St. Anton ski racers Gertrud Gabl and Karl Schranz won the world championships.

St. Anton hosted the FIS Alpine Ski World Cup.

Ski-Club Arlberg celebrated its 100th birthday.

2001

**1998 –
2000**

The local railway was relocated and a new district was established.

1996

St. Anton was selected as the site of the FIS Alpine Ski World Cup in Christchurch, New Zealand.

1991

St. Anton hosted the Interski Congress for the first time.

1985

The Rosanna Hydro Power Plant was put into operation.

1980

The St. Anton Ski and Heritage Museum was opened.

1978

The Arlberg Road Tunnel as Austria's longest road tunnel was opened.

2002

In the 2001/2002 tourism year, St. Anton could count over one million overnight stays for the first time.

2005

The Kartell Hydro Power Plant was put into operation.

2006

St. Anton became fully self-sufficient in terms of energy supply. This is still unique among the worldwide tourism destinations.

The Galzig funitel was opened together with its unique Ferris wheel.

2008

The opening of the new, multifunctional sports and climbing centre arl.rock took place.

2011

The 19th Interski Congress was hosted by St. Anton.

2016

St. Anton celebrated the foundation of Ski Arlberg, the largest interconnected skiing area in Austria and the fifth largest worldwide.

2017

St. Anton won gold at the 2017 Entente Florale competition and is now considered one of Europe's most attractive places to live.

2018

The B197 bypass road was relocated.



**THE FACTS AND FIGURES IN THIS BROCHURE
WERE GATHERED IN 2018. ALL INFORMATION
IS SUPPLIED WITHOUT LIABILITY.**

Dorfstraße 46
6580 St. Anton am Arlberg

Tyrol / Austria
T. + 43 (0) 5446 23 62 0

office@st-anton.at
www.st-anton.at